KANE COUNTY
DIVISION of TRANSPORTATION

Carl Schoedel, P.E.
Director of Transportation
County Engineer

41W011 Burlington Road
St. Charles, IL 60175
Phone: (630) 584-1170
Fax: (630) 584-5239

June 18, 2018

PRESS RELEASE

2018 Kane County Pavement Marking Program
Kane County Section No. 18-00000-04-GM
Kane County Section No. 18-00000-05-GM

The annual Kane County Pavement Marking Program work will begin the **week of June 25, 2018**, weather permitting. The work shall include installation of urethane and paint pavement makings onto 248 miles of County highways as indicated on the attached map. County policy is to apply paint pavement markings annually on the majority of the County's rural highways and the more durable urethane pavement marking onto the high volume County highways. This pavement marking project will improve the visibility of the lane markings for the motoring public. **The work is anticipated to be completed by the end of September, weather dependent.**

Temporary daily lane closures will be required Monday through Friday from 8:00 AM to 4:00 PM to accomplish this work. Please watch for workers, equipment on the roadway and shoulders, anticipate increased travel times and exercise caution while traveling in freshly painted areas.

Questions or concerns may be directed to Ray Johnson at (630) 406-7356.

For all Kane County traffic advisories, visit the Traffic Alerts Page of the KDOT website.

Work Zone Safety Alert

Drivers in this project area should be prepared to reduce their speed, exercise caution, watch for construction workers and construction vehicles entering or leaving the site, and obey flaggers and other traffic control devices within the work zone.

Drivers should expect delays and may want to add additional time to their commutes and consider the use of alternate routes while this work is completed.

KDOT reminds drivers that is illegal to talk on a cell phone or text while driving through a highway construction work zone. The minimum penalty for speeding in a work zone is $375.

Click this link to find out how Kane County Drivers can "make zero fatalities a reality."

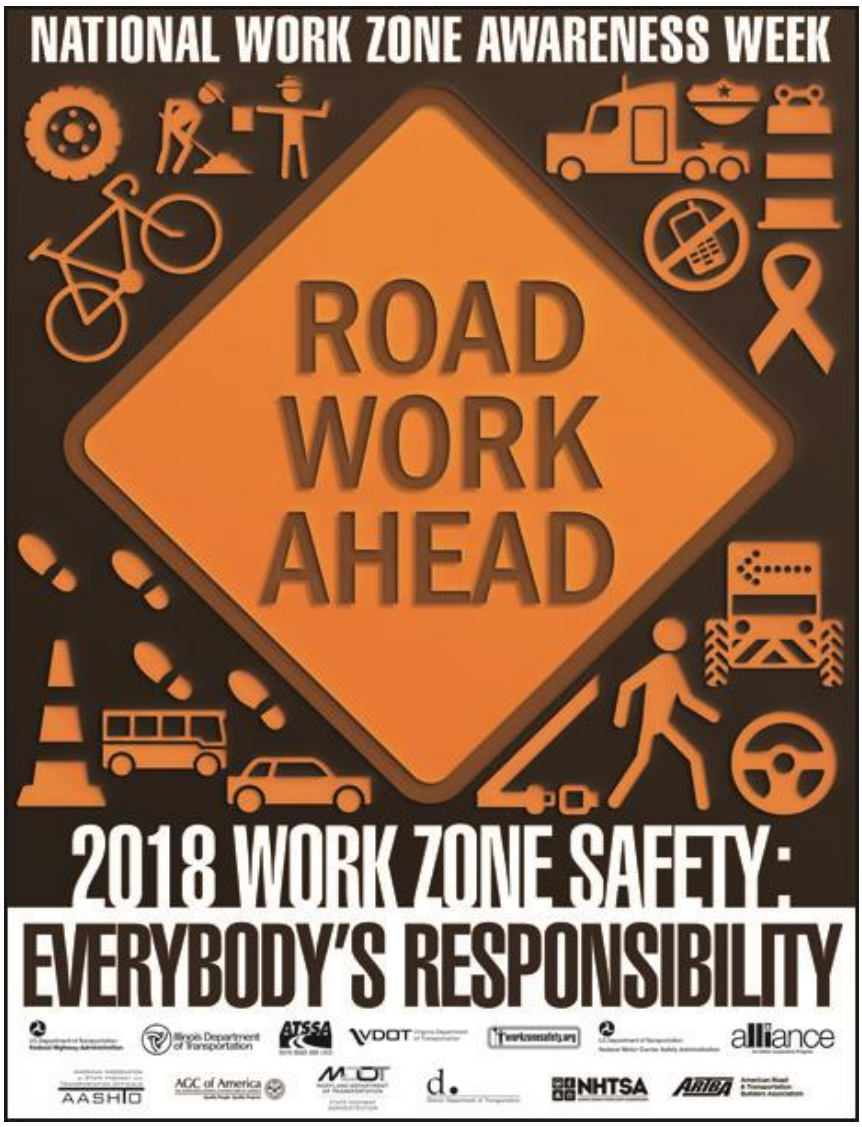
NATIONAL WORK ZONE AWARENESS WEEK
ROAD
WORK
AHEAD
2018 WORK ZONE SAFETY:
EVERYBODY'S RESPONSIBILITY
Illinois Department of Transportation
ATSSA
VDOT
alliance
AASHTO
AGC of America
NHTSA
ARTBA

.

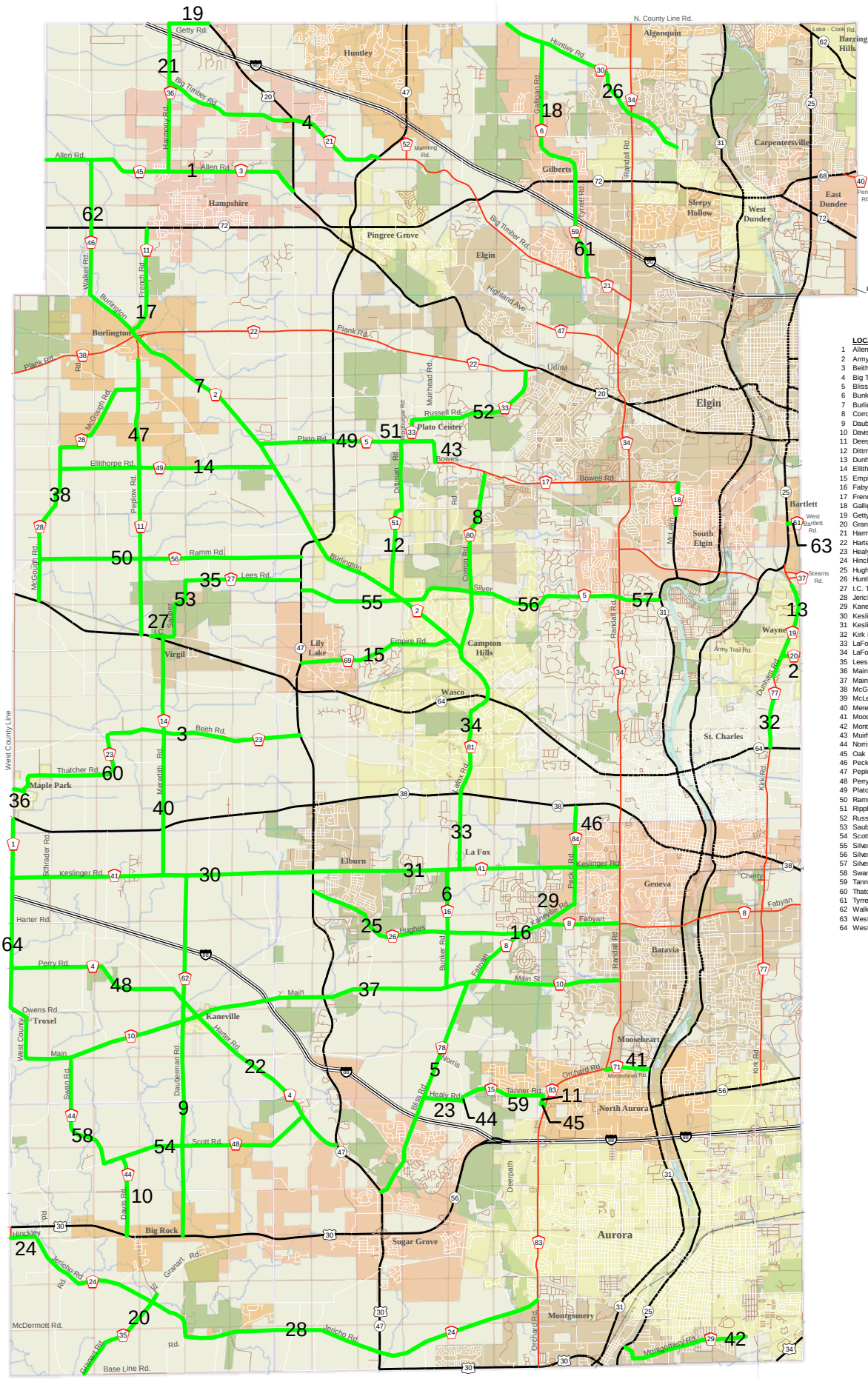

	LOCATION	FROM	TO
1	Allen Road	Dekalb County Line	US Route 20
2	Army Trail Road	Dunham Road	1225 feet east of Dunham Road
3	Beith Road	Thatcher Road	Illinois Route 47
4	Big Timber Road	Harmony Road	Illinois Route 47
5	Bliss Road	Illinois Route 47	Main St
6	Bunker Road	Main Street	Keslinger Road
7	Burlington Road	Walker Road	Illinois Route 64
8	Corron Road	Burlington Road	Bowes Road
9	Dauberman Road	U.S. Route 30	Keslinger Road
10	Davis Road	Scott Road	US Route 30
11	Deerpath Road	Tanner Road	Oak Street
12	Dittman Road	Burlington Road	Plato Road
13	Dunham Road	Kirk Road	1500 feet Stearns Road
14	Ellithorpe Road	McGough Road	Burlington Road
15	Empire Road	Illinois Route 47	Burlington Road
16	Fabyan Parkway	Main Street	Randall Road
17	French Road	Burlington Road	Illinois Route 72
18	Galligan Road	555 feet south of Binnie Road	Huntley Road
19	Getty Road	Harmony Road	US Route 20
20	Granart Road	Kendall County Line	Rhodes Road
21	Harmony	Allen Road	Getty Road
22	Harter Road	Dauberman Road	Illinois Route 47
23	Healy Road	Bliss Road	Norris Road
24	Hinckley Road	West County Line Road	Jericho Road
25	Hughes Road	Illinois Route 47	Fabyan Parkway
26	Huntley Road	McHenry County Line	Sleepy Hollow Road
27	I.C. Trail	Illinois Route 64	Sauber Road
28	Jericho Road	Hinckley Road	Orchard Road
29	Kaneville Road	Fabyan Parkway	Peck Road
30	Keslinger Road	West County Line Road	Illinois Route 47
31	Keslinger Road	Illinois Route 47	Randall Road
32	Kirk Road	Illinois Route 64	3500 feet South of Dunham Road
33	LaFox Road	Keslinger Road	Illinois Route 38
34	LaFox Road	Illinois Route 38	Illinois Route 64
35	Lees Road	Illinois Route 47	Sauber Road
36	Main Street (Maple Park)	West County Line Road	Liberty Street
37	Main Street	West County Line Road	Randall Road
38	McGough Road	Illinois Route 64	Peplow Road
39	McLean Boulevard	Spring Street	Bowes Road
40	Meredith Road	Keslinger Road	IC Trail
41	Mooseheart Road	Randall Road	Illinois Route 31
42	Montgomery Road	Illinois Route 25	Hill Avenue
43	Muirhead Road	Plato Road	Bowes Road
44	Norris Road	Healy Road	Tanner Road
45	Oak Street	Deerpath Road	Orchard Road
46	Peck Road	Kaneville Road	Illinois Route 38
47	Peplow Road	Illinois Route 64	Rolling Oaks Drive
48	Perry Road	West County Line Road	Dauberman Road
49	Plato Road	Burlington Road	Muirhead Road
50	Ramm Road	McGough Road	Illinois Route 47
51	Rippburger Road	Plato Road	Russell Road
52	Russell Road	Rippburger Road	Plank Road
53	Sauber Road	I.C. Trail	Lees Road
54	Scott Road	Swan Road	Harter Road
55	Silver Glen Road	Illinois Route 47	Corron Rd
56	Silver Glen Road	Corron Rd	Randall Road
57	Silver Glen Road	Randall Road	Illinois Route 31
58	Swan Road	Scott Road	Main Street
59	Tanner Road	Norris Road	Deerpath Road
60	Thatcher Road	Main Street	Beith Road
61	Tyrrell Road	Big Timber Road	Galligan Road
62	Walker Road	Allen Road	French Road
63	West Bartlett Road	Illinois Route 25	Illinois Route 25
64	West County Line Road	Main Street	Illinois Route 38

Section 18-00000-04-GM
2018 Kane County Paint Striping

0 3,100 6,200 12,400 18,600 24,800 Feet

N W E S

KANE COUNTY Division of Transportation

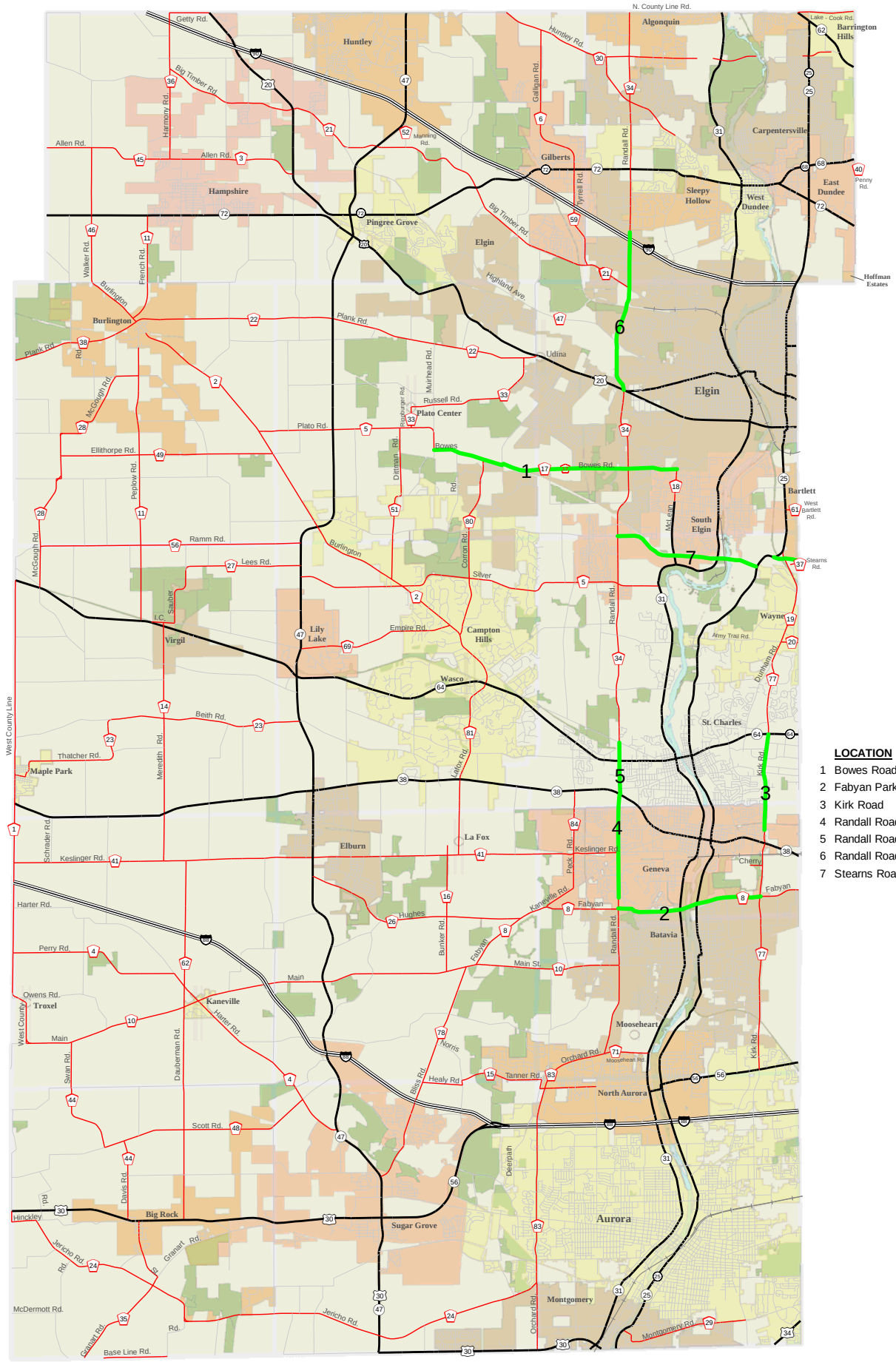

	LOCATION	FROM	TO
1	Bowes Road	Muirhead Road	McLean Boulevard
2	Fabyan Parkway	Kirk Road	Randall Road
3	Kirk Road	Averill Circle	Illinois Route 64
4	Randall Road	Glen Eagle Drive	Illinois Route 38
5	Randall Road	Illinois Route 38	Dean Street
6	Randall Road	U.S. Highway 20	Point Boulevard
7	Stearns Road	Old Stearns Road	Randall Road

Legend

- Interstates
- US Roads
- State Roads
- County Roads
- Other Roads
- Rail Roads
- County Boundry
- Township Boundry
- Fox River
- Forest Preserves
- Municipalities

Section 18-00000-05-GM
2018 Kane County Urethane Pavement Marking

0 3,100 6,200 12,400 18,600 24,800 Feet

Miles

N W E S

KANE COUNTY Division of Transportation